



WAYFINDING +  
PLACEMAKING

## Gavilan College Wayfinding Master Plan

Taskforce Meeting 3

14 January 2021

- 1 **VEHICULAR GATEWAY SIGNAGE**
- 2 **WAYFINDING SIGNAGE**
- 3 **PEDESTRIAN GATEWAY SIGNAGE**
- 4 **WAYFINDING APPROACH**





## VEHICULAR GATEWAY SIGNAGE





**Vehicular Gateway Width: Approx 40’**





**Vehicular Gateway Width: Approx 40’**






**Vehicular Gateway Option 1: Stone**





Vehicular Gateway Option 2: Concrete





**Vehicular Gateway Option 3: Corten**





Existing Vehicular Gateway Renovation Option 1





Existing Vehicular Gateway Renovation Option 2: Readerboard





## WAYFINDING SIGNAGE





Wayfinding Signage, Option 1

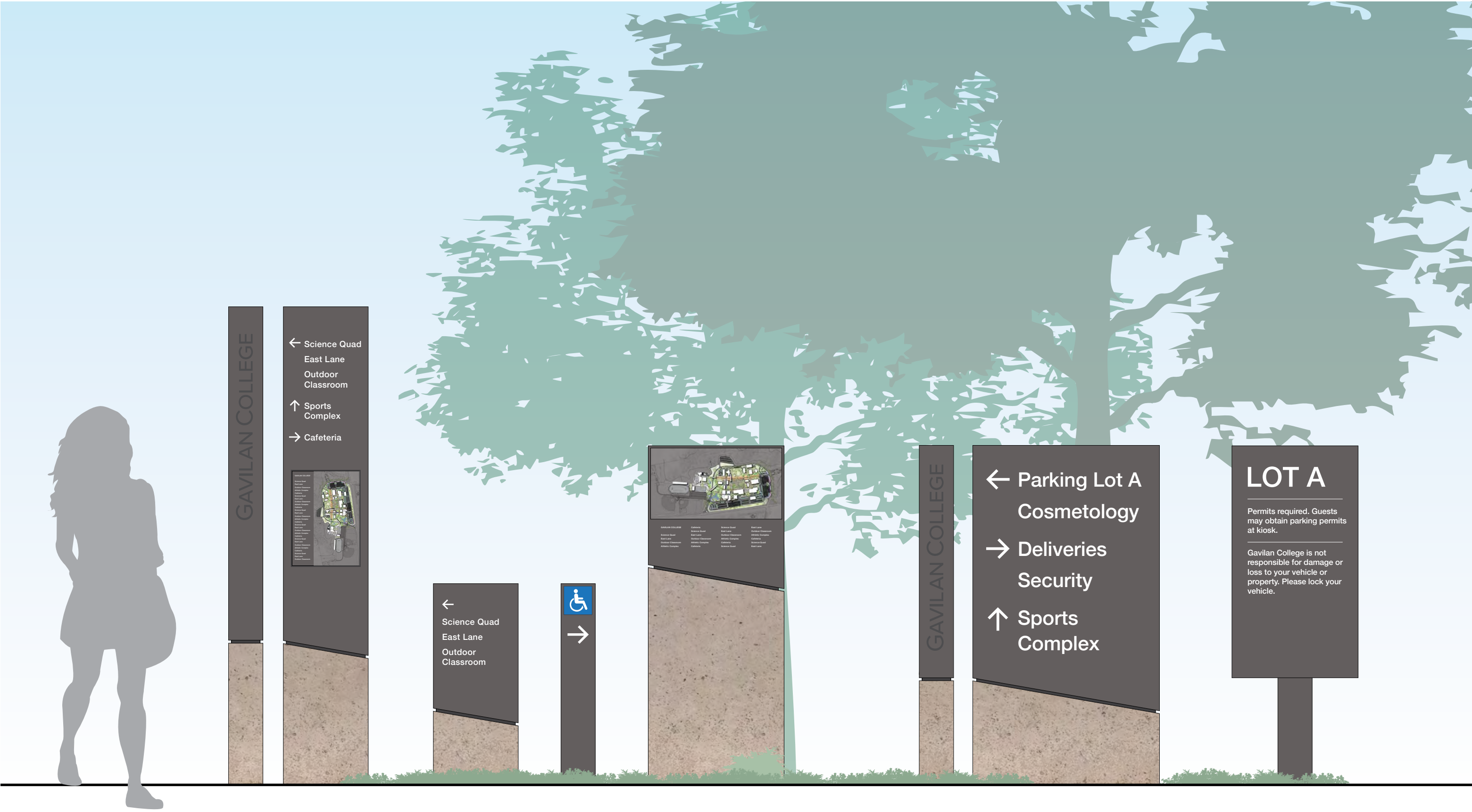






Wayfinding Signage, Option 1





Wayfinding Signage, Option 1





Wayfinding Signage, Option 2







Wayfinding Signage, Option 2





## Wayfinding Signage, Option 2





Wayfinding Signage, Option 3







Wayfinding Signage, Option 3





Wayfinding Signage, Option 3





Wayfinding Signage, Option 4





Wayfinding Signage, Option 4





Wayfinding Signage, Option 4





## PEDESTRIAN GATEWAY SIGNAGE

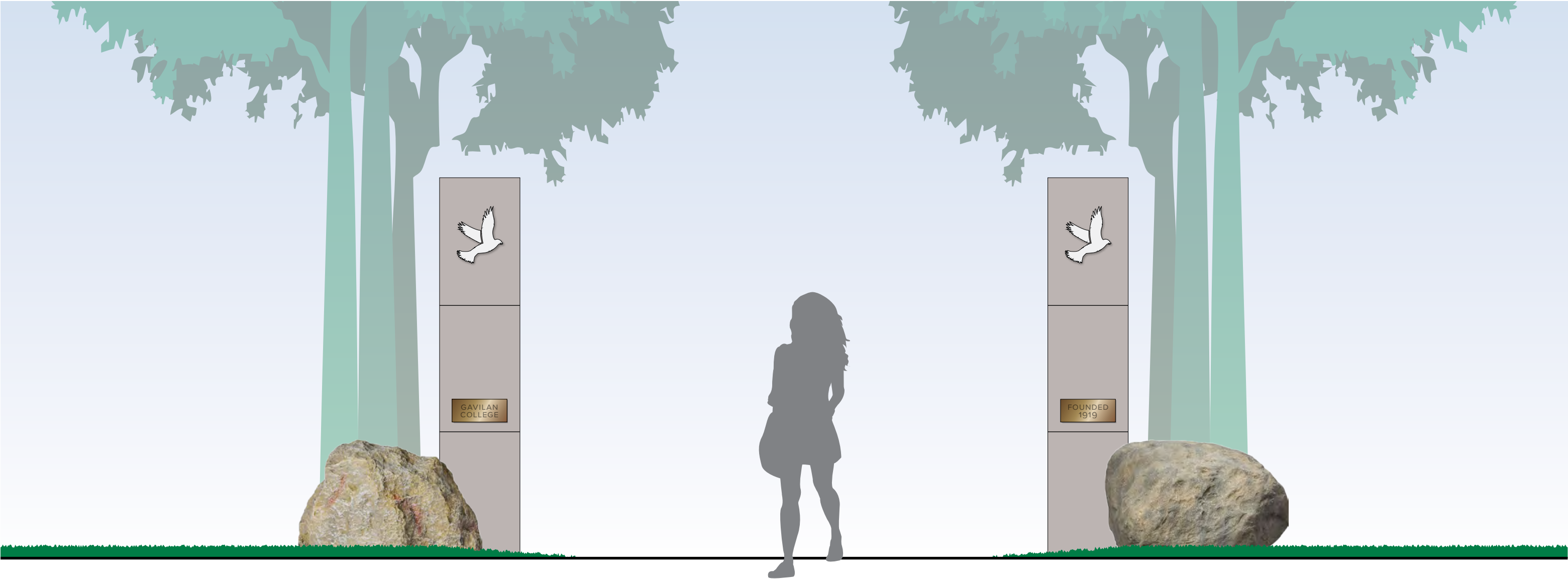




Pedestrian Gateway Option 1: Stone










**Pedestrian Gateway Option 2: Boulders**





**Pedestrian Gateway Option 3: Contemporary**





### Pedestrian Gateway Option 3b: Threshold





Pedestrian Gateway Option 4: Corten

Gavilan College Wayfinding Master Plan Taskforce Meeting 3  
14 January 2021

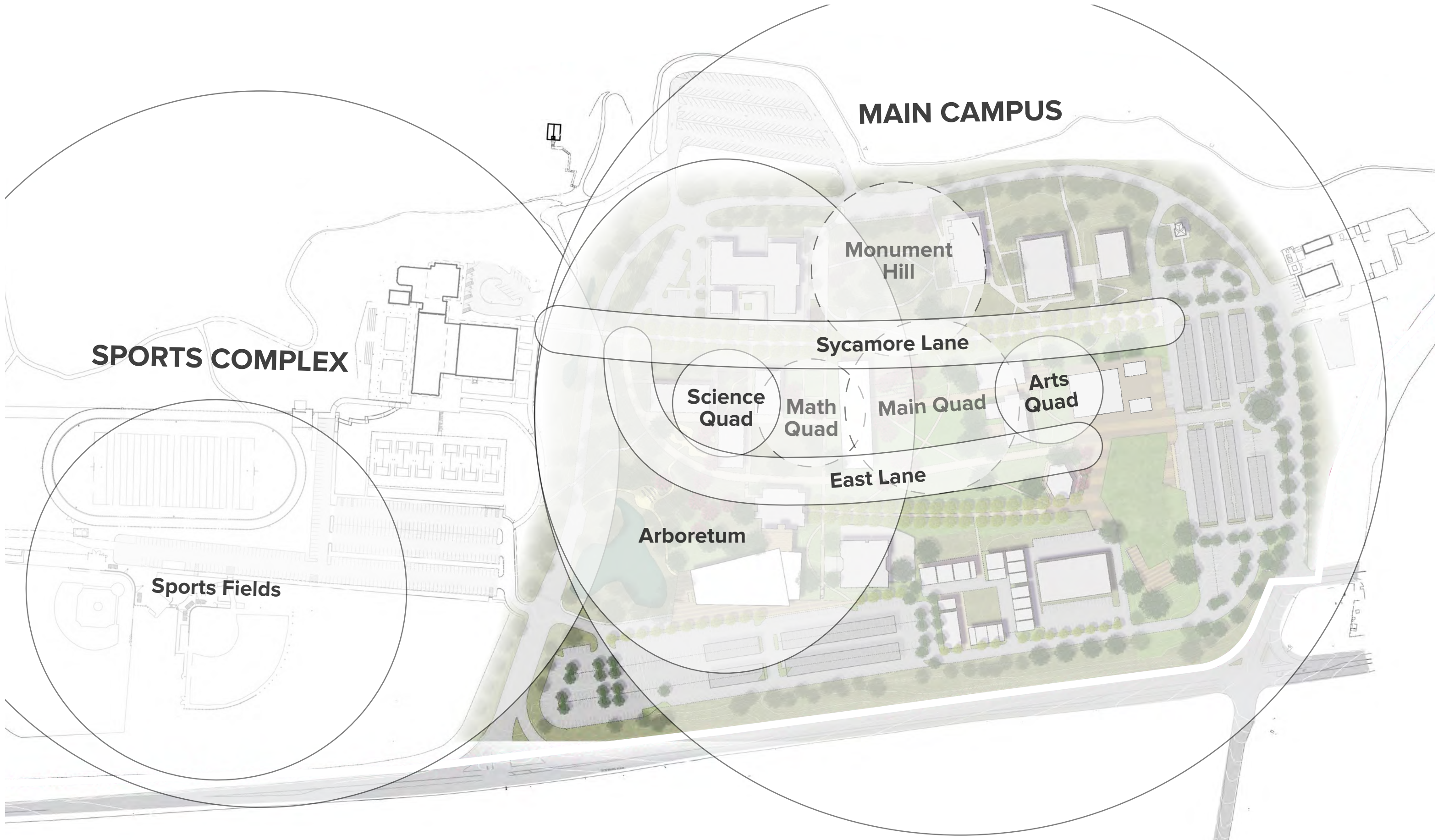






## WAYFINDING APPROACH

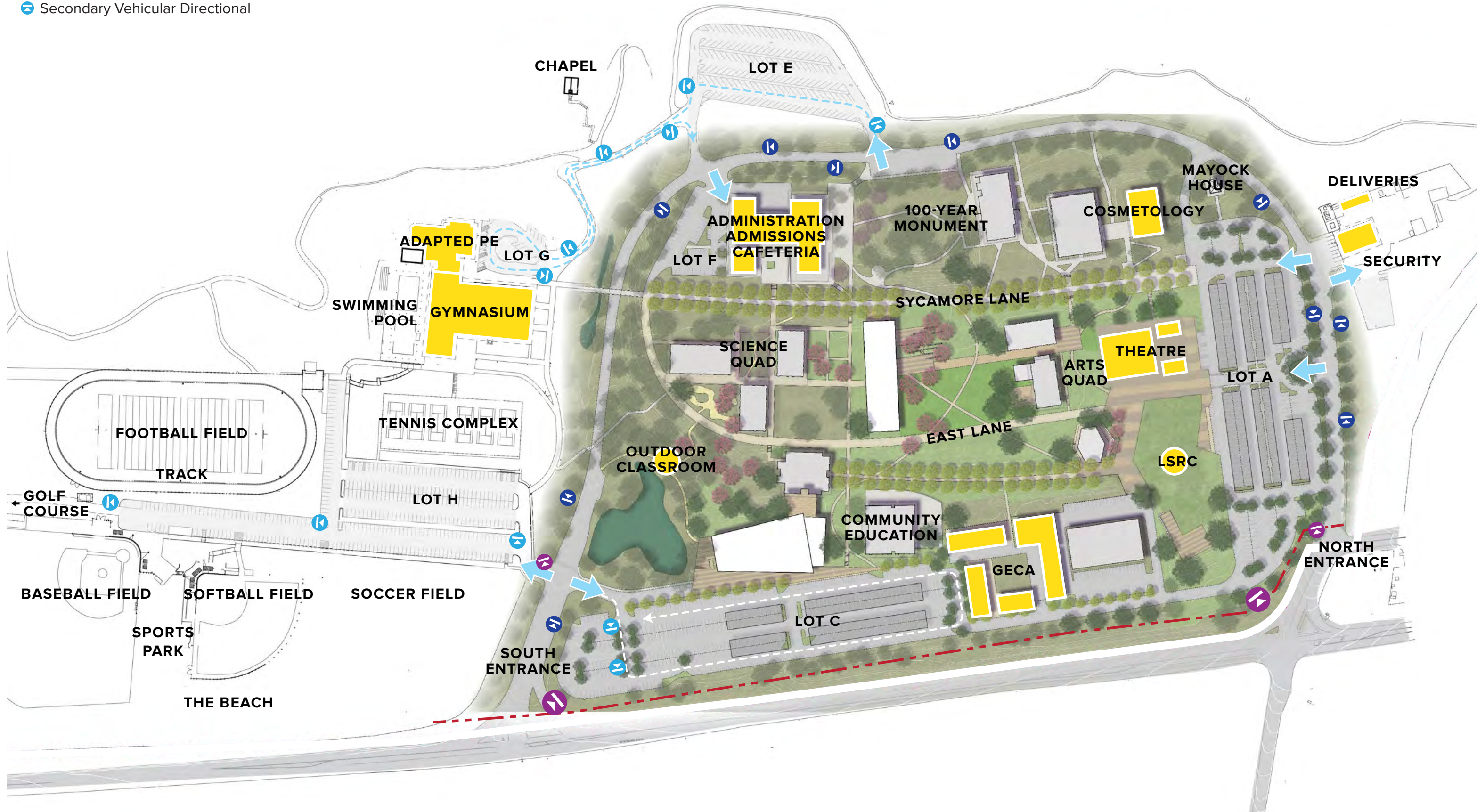




## Campus Organization



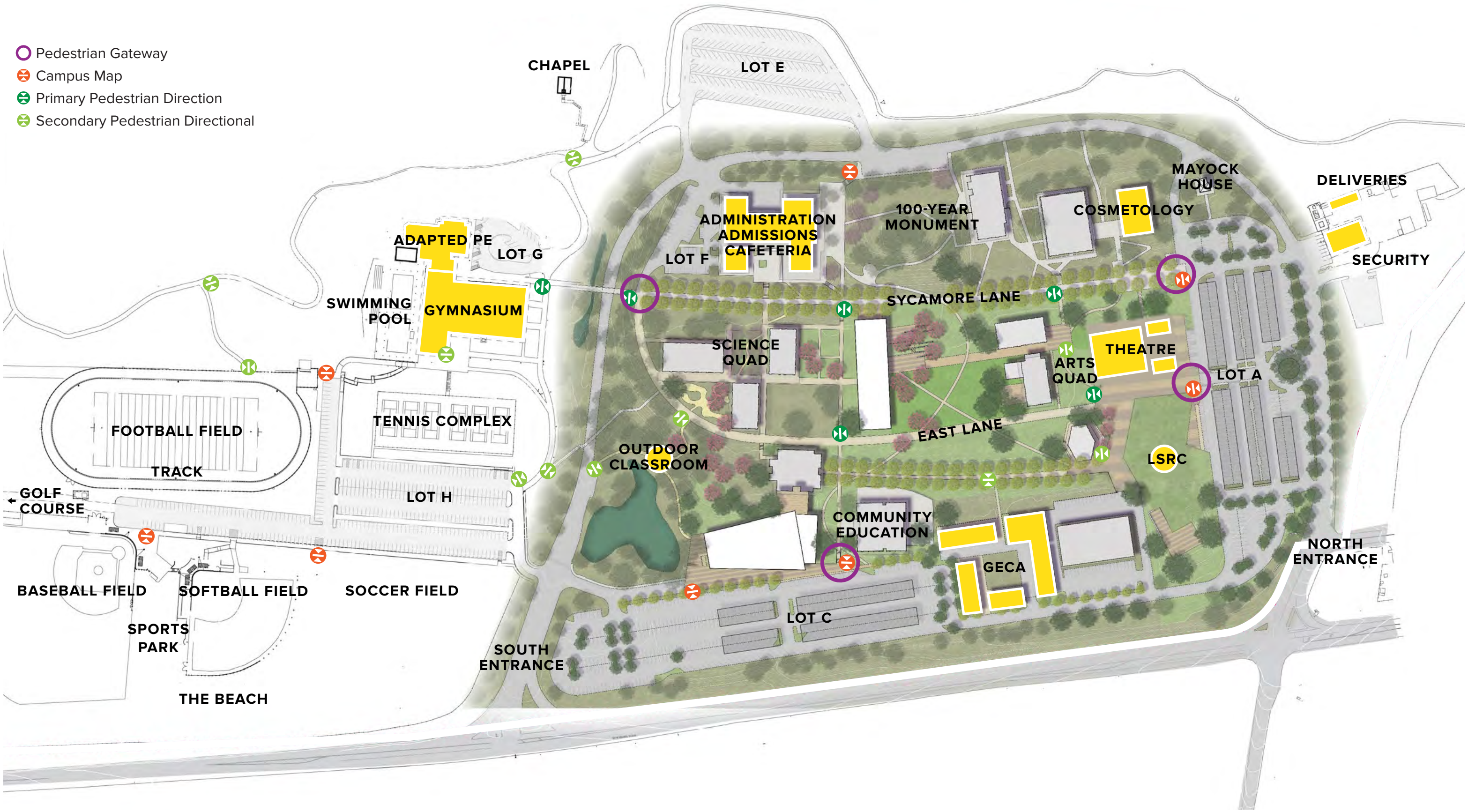
- ➡ Campus Monument
- ➡ Primary Vehicular Directional
- ➡ Secondary Vehicular Directional



Vehicular Signage










- Pedestrian Gateway
- Campus Map
- Primary Pedestrian Direction
- Secondary Pedestrian Directional



Pedestrian Signage



-  Campus Monument
-  Primary Vehicular Directional
-  Secondary Vehicular Directional
-  Pedestrian Gateway
-  Campus Map
-  Primary Pedestrian Directional
-  Secondary Pedestrian Directional



Complete Sign Location Plan



Veh Ped

**PRIMARY DESTINATIONS**

- ● Admissions
- ● Athletic Complex
- ● Cosmetology
- Community Education
- Deliveries
- ● GECA
- ● Golf Course
- ● Library Student Resource Center
- Security
- ● Sports Complex
- ● Theatre

Veh Ped

**PATHS & LANDMARKS**

- Arts Quad
- East Lane
- Main Campus
- Science Quad
- Sycamore Lane

Veh Ped

**SECONDARY DESTINATIONS**

- ● Adapted PE
- ● Administration
- ● Chapel
- Cafeteria
- ● Mayock House
- Outdoor Classroom

Veh Ped

**SPORTS COMPLEX**

- ● Gymnasium
- ● Swimming Pool
- ● Tennis Complex
- ● Sports Fields
  - Baseball Field
  - The Beach
  - Football Field
  - Soccer Field
  - Softball Field
  - Track





**THANK YOU**